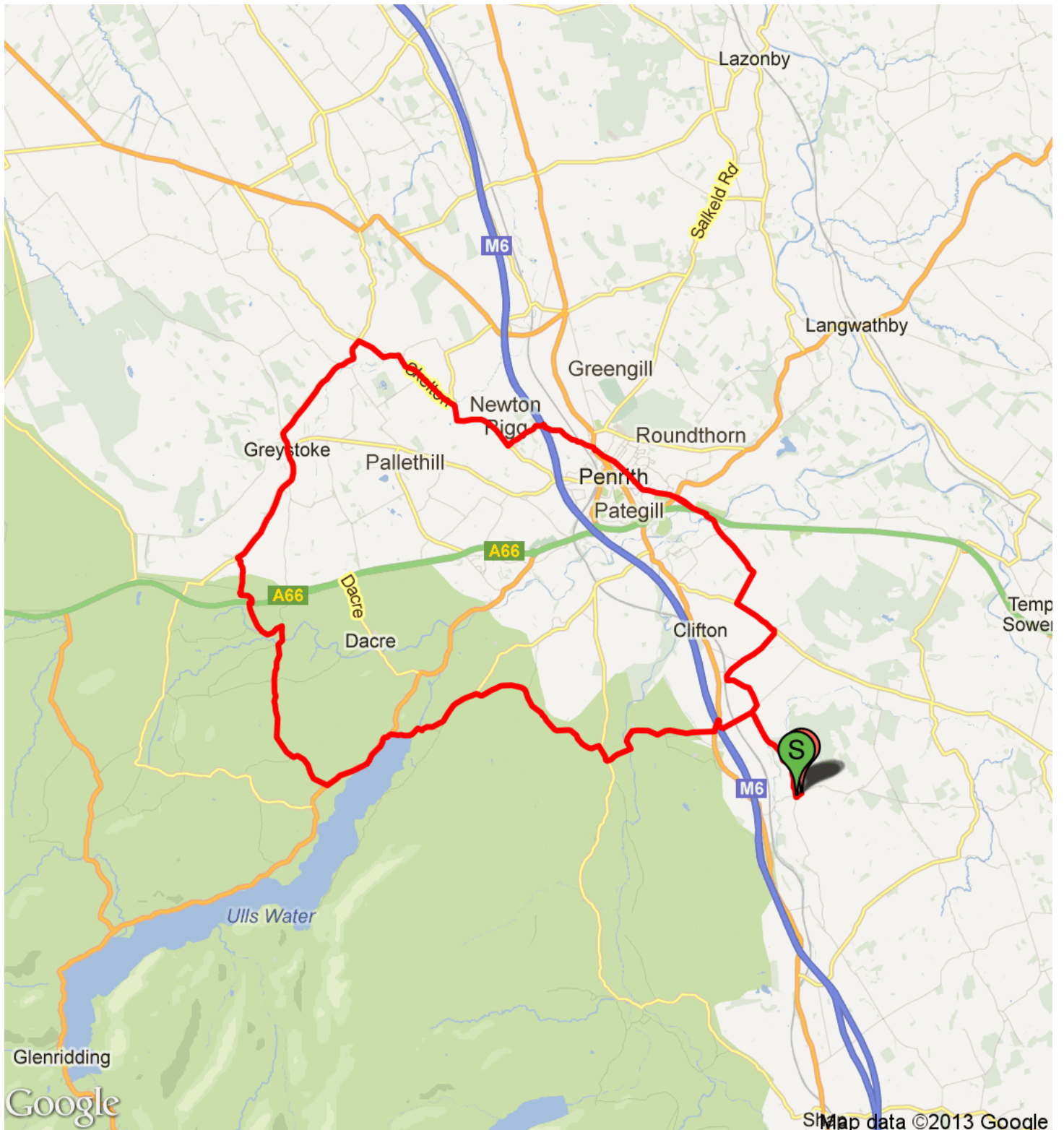


Eden - Penrith Yellow Jersey TDF 2012 Loop

TOTAL DISTANCE
48.26 KM

ELEVATION
FROM 111 METRES TO 268 METRES

Steady



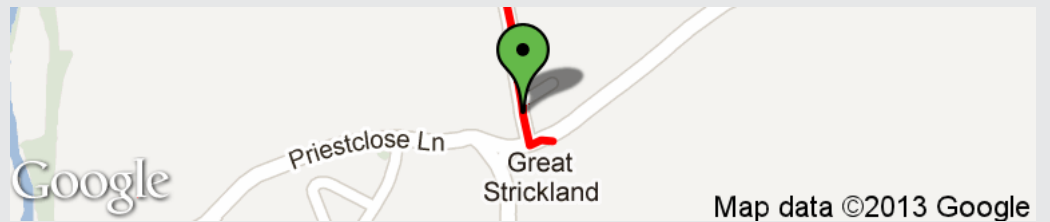
ELEVATION CHART



INFORMATION POINTS

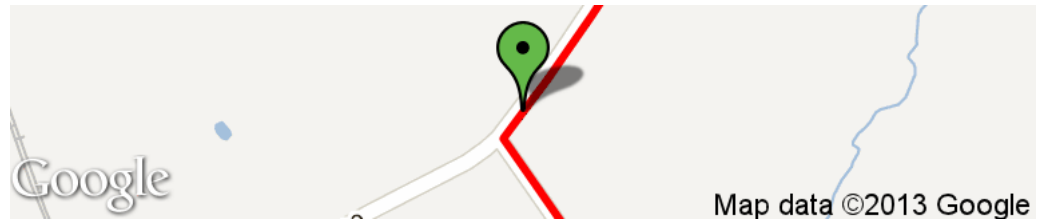
58 metres
for 0 metres

99 Turn Left on Airygill Ln towards Melkinthorpe
Strickland Arms
01931 712238
CA10 3DF
www.thestricklandarms.co.uk



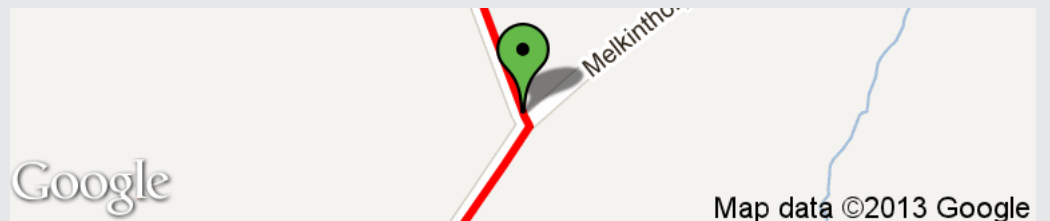
2.36 km
for 2.31 km

Turn right towards Melkinthorpe follow NCN route 71



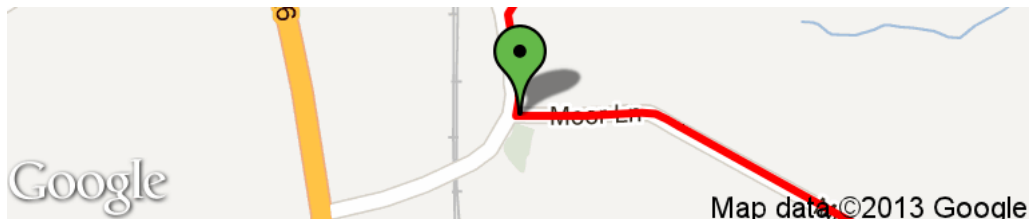
2.55 km
for 185 metres

Turn Left follow NCN route 71



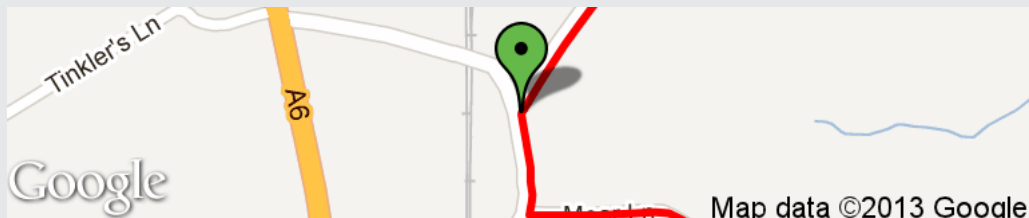
3.52 km
for 0.97 km

Turn Right on Moor Ln follow NCN route 71



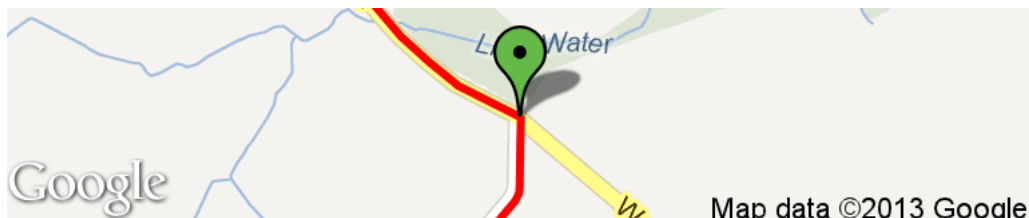
3.63 km
for 111 metres

Keep to Right follow NCN route 71



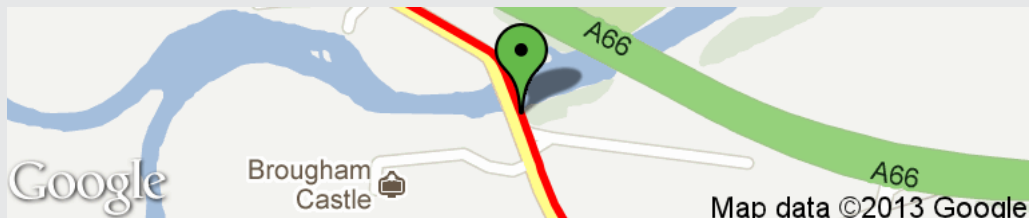
5.18 km
for 1.55 km

Turn left onto Wetheriggs follow NCN route 71



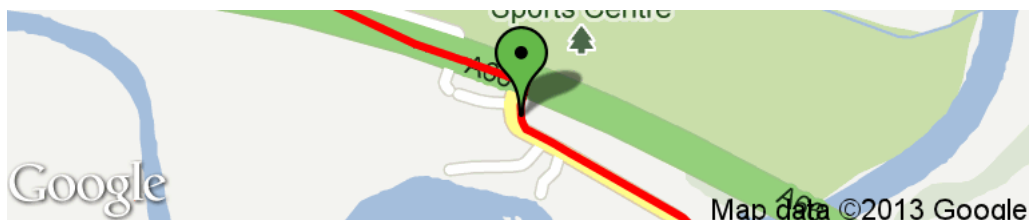
8.52 km
for 3.33 km

Continue onto Brougham Bridge. follow NCN cycle route 71 gated Underpass for A66, cyclists allowed access (Do not go onto A66 ahead)



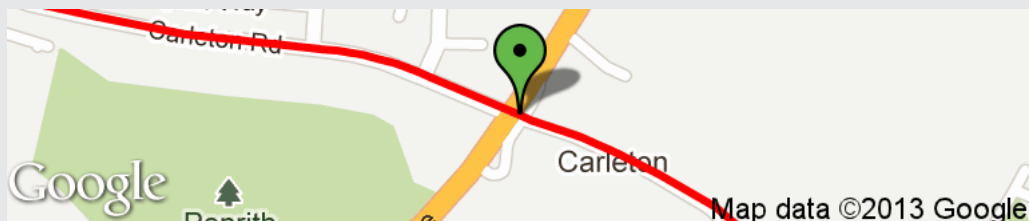
8.79 km
for 273 metres

Take left turn before A66, its gated but allows cyclist to use Underpass follow up Hunters Lane until you come to crossroads, go straight across by Cross Keys Pub, take care crossing A686



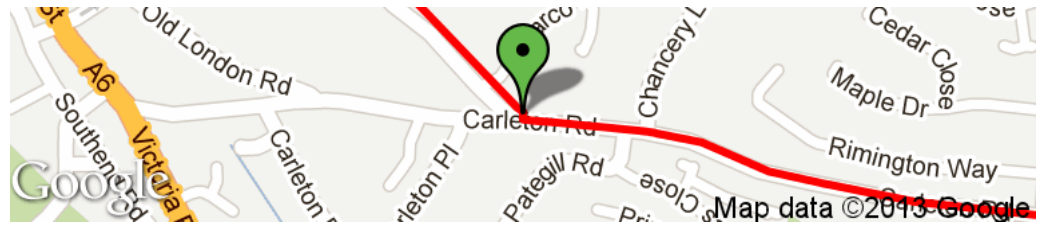
10.60 km
for 1.81 km

After crossing junction by Cross Keys Pub continue on NCN route 71



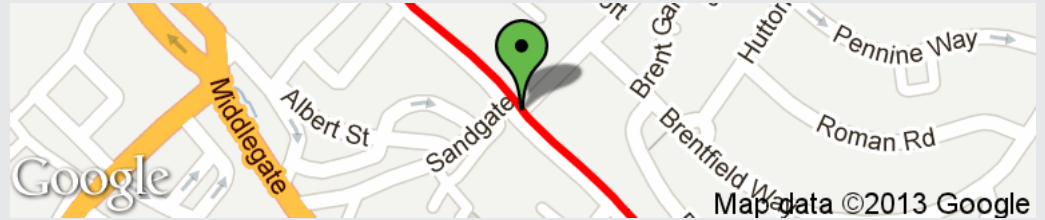
11.38 km
for 0.78 km

Turn right into Folly Lane NCN route 71



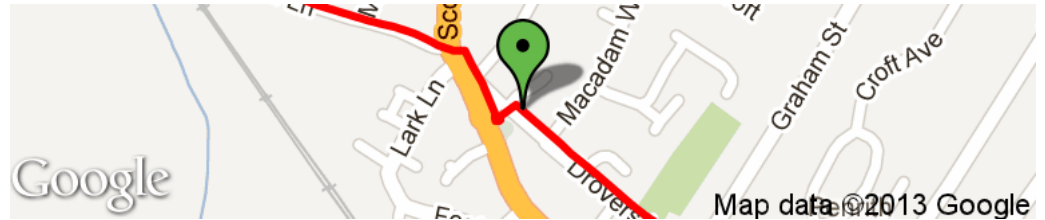
12.04 km
for 0.66 km

For C2C cyclists heading East turn right into Fell Lane NCN route 7
For Yellow Jersey TDF 2012 Loop cyclists straight on



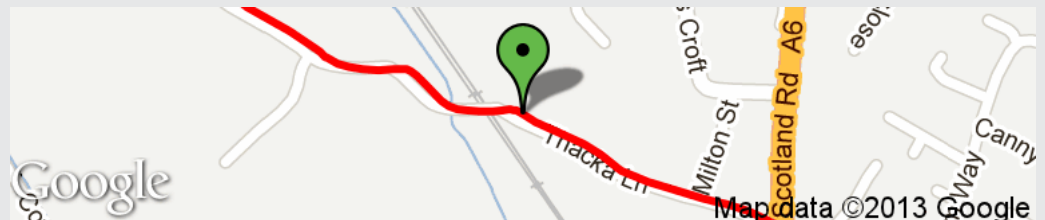
12.80 km
for 0.75 km

Take the 1st right on to Carleton Rd.



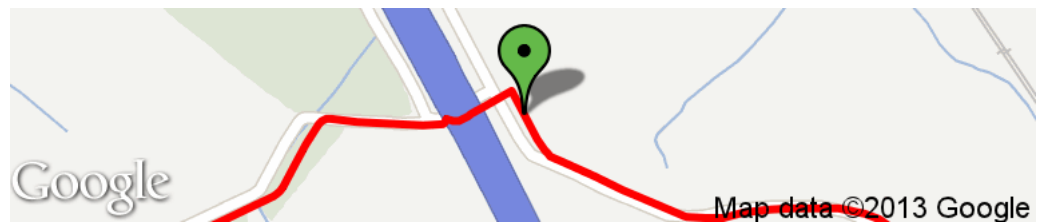
13.23 km
for 432 metres

follow Thacka Lane



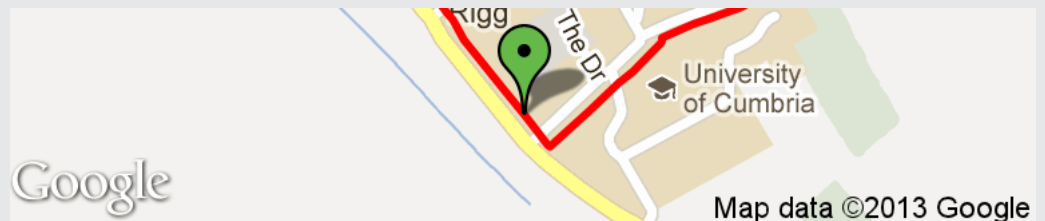
14.20 km
for 0.98 km

Go through underpass for M6



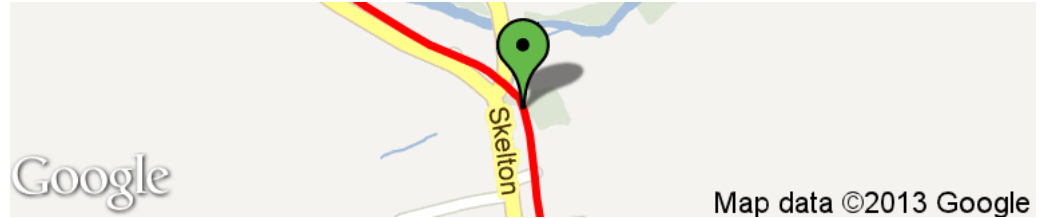
15.27 km
for 1.07 km

Take care, turn right out of Newton Reigny Campus



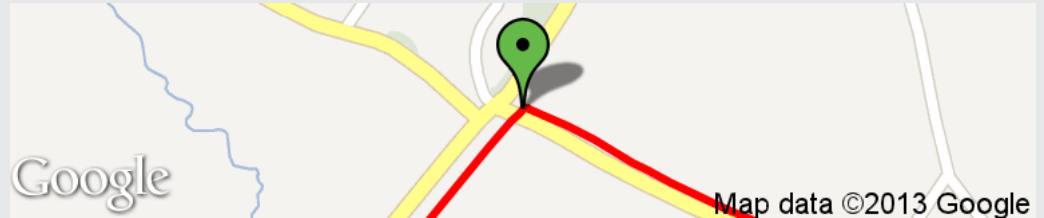
17.01 km
for 1.73 km

Keep Left at Y split



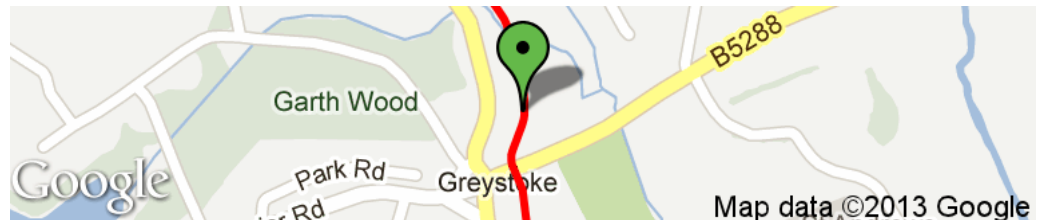
19.84 km
for 2.83 km

Turn left



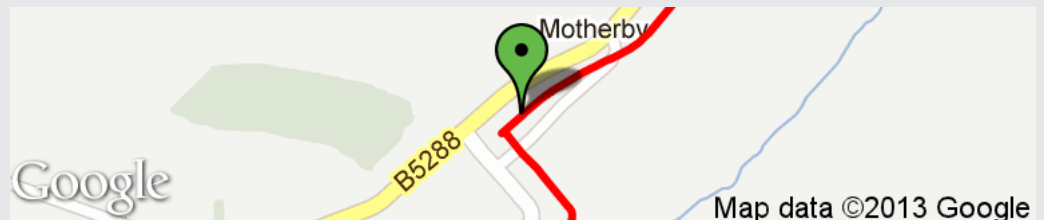
23.02 km
for 3.18 km

Go through crossroads in Greystoke, keeping Boot n Shoe Pub on righthand side and local postoffice shop on lefthand side



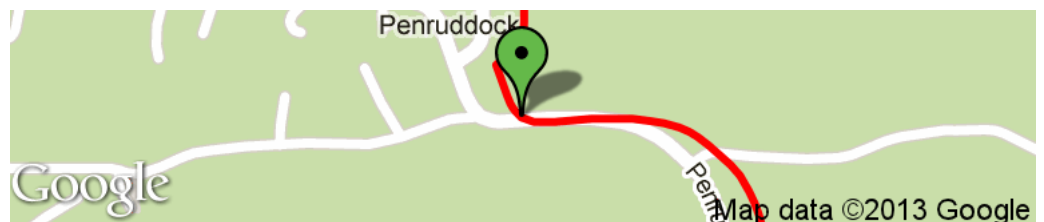
26.02 km
for 3.00 km

Turn Left towards A66/Penruddock



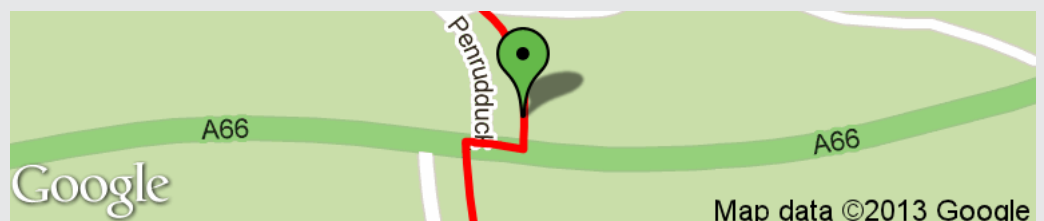
26.98 km
for 0.96 km

Join Yellow Jersey TDF 2012 Loop from Penruddock b5288



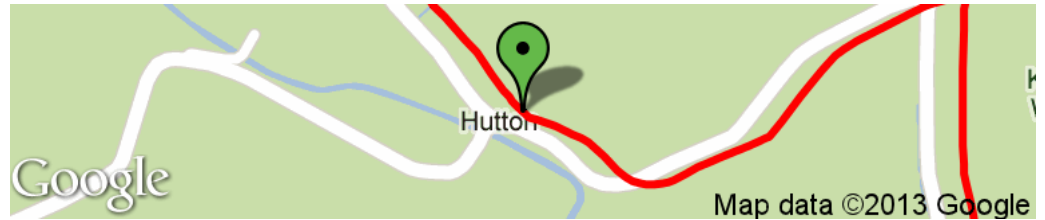
27.32 km
for 343 metres

Take extra care when Crossing over A66 dual carriage there is an island to help you cross each carriageway, turn right then turn left for Hutton



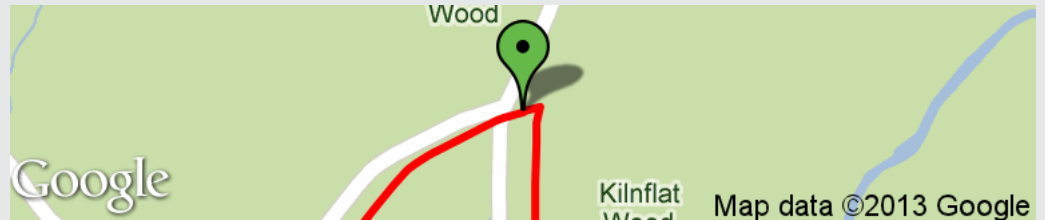
28.14 km
for 0.82 km

Keep to the left



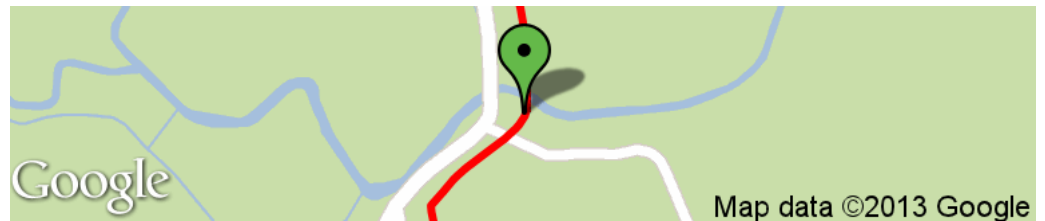
28.67 km
for 0.53 km

Turn Right



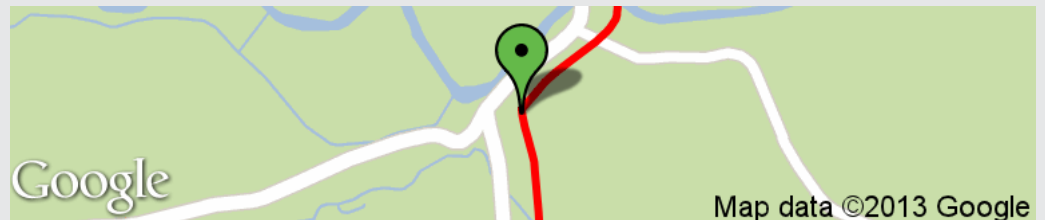
29.02 km
for 353 metres

Keep Right



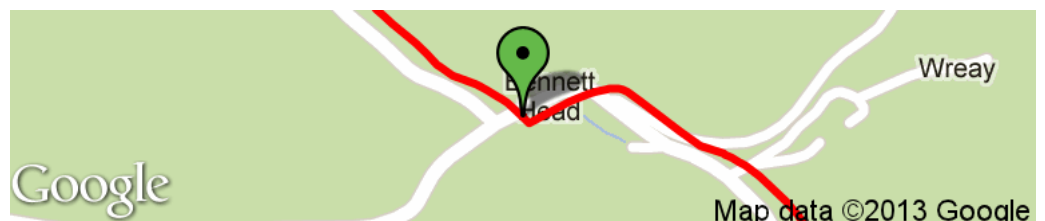
29.17 km
for 142 metres

Keep Left



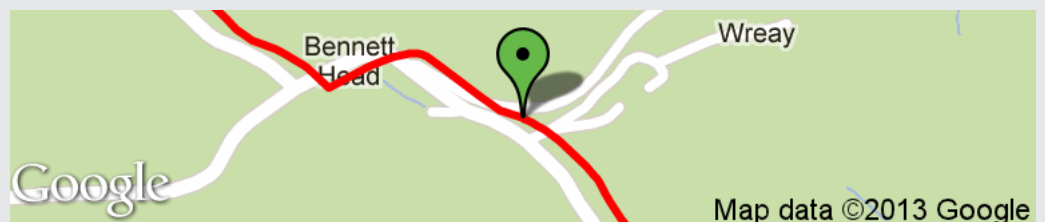
31.93 km
for 2.77 km

Turn Left



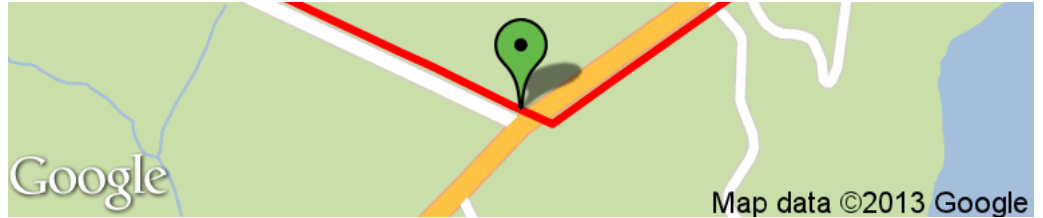
32.17 km
for 238 metres

Keep Straight on



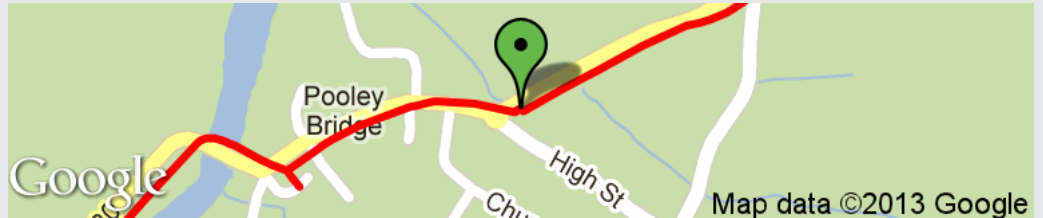
33.03 km
for 0.86 km

Turn Left onto A592 towards Pooley Bridge



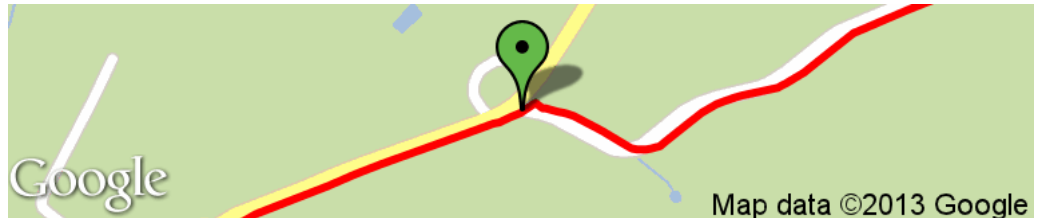
36.13 km
for 3.10 km

Go through Pooley Bridge turn left at mini Roundabout opposite Elm House



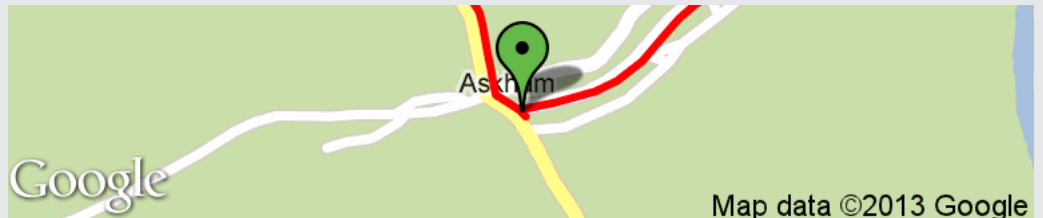
37.43 km
for 1.31 km

Turn Right for Celeron



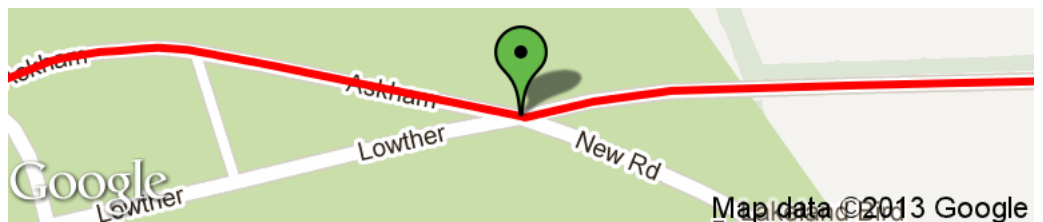
41.45 km
for 4.01 km

Turn left immediately after corner shop



43.86 km
for 2.42 km

Keep Left



48.10 km
for 4.24 km

Turn left.
Strickland Arms will be on the righthand side 100 metres
01931 712238
CA10 3DF
www.thestricklandarms.co.uk

